



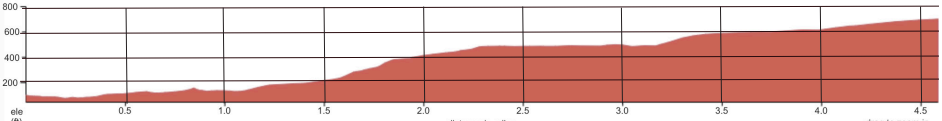
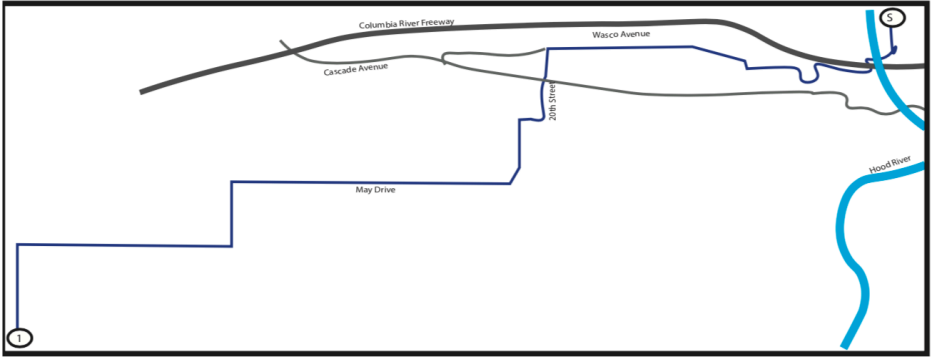
LEG 1

4.7 MI HARD

LEG DESCRIPTION:

EXCHANGE 1 ADDRESS: 4384 BELMONT DR, HOOD RIVER, OR 97031

NOTES:



PARTICIPANT DIRECTIONS FROM START TO EXCH 1

- 0.1 Turn right onto Hood River Waterfront Trail
- ← 0.1 Slight left to stay on Hood River Waterfront Trail
- 0.2 Take the pedestrian overpass
- ← 0.4 Turn left onto N 2nd Street
- 0.5 Turn right onto Cascade Ave
- 0.6 Turn right onto 3rd St
- ← 0.6 Turn left onto Columbia St
- ← 0.7 Slight left to stay on Columbia St
- 0.8 Turn right onto Wasco St
- ← 1.6 Turn left onto N 20th St
- 1.8 Turn right onto Sherman Ave
- ← 1.9 Turn left onto 22nd St
- 2.2 Turn right onto May St
- ← 3.2 Turn left onto Frankton Rd
- 3.4 Turn right onto Post Canyon Dr
- ← 4.2 Turn left onto Country Club Rd
- 4.5 Continue to Exchange 1

LEG 2

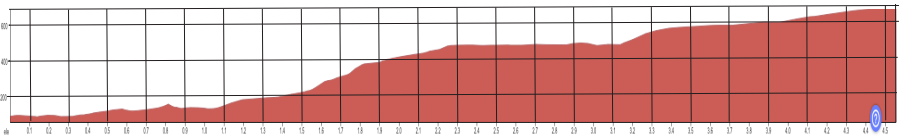
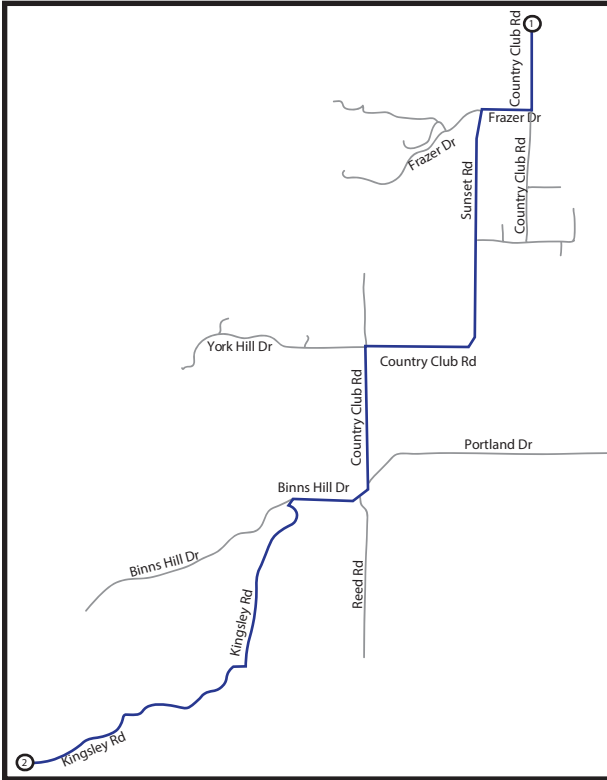
5.4 MI MODERATE



LEG DESCRIPTION:

EXCH 2 ADDRESS: 45°38'34.2"N 121°37'10.7"W

NOTES:



PARTICIPANT DIRECTIONS FROM EXCH 1 TO EXCH 2

- 0.4 mi Turn right onto Riordan Hill Dr
- ← 0.6 mi Turn left onto Sunset Rd
- 1.2 mi Continue straight onto Country Club Rd
- 1.7 mi Slight right to stay on Country Club Rd
- ← 2.2 mi Turn left to stay on Country Club Rd



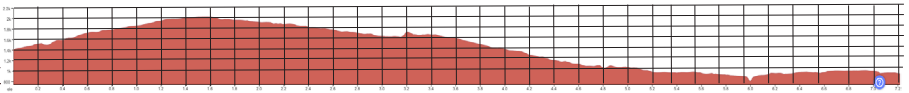
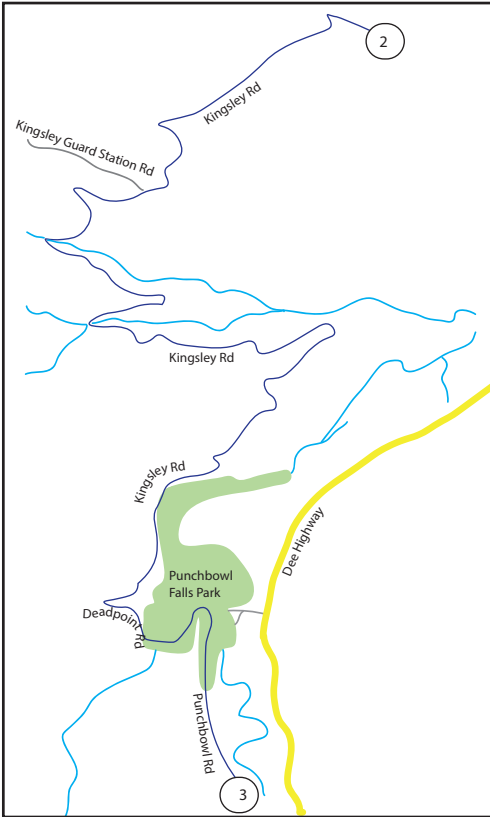
LEG 3

7.2 MI VERY HARD

LEG DESCRIPTION:

EXCH 3 ADDRESS: (45.5893757, -121.6283212)

NOTES:



PARTICIPANT DIRECTIONS FROM EXCH 2 TO EXCH 3

- ← 1.5 mi Turn left onto Forest Rd 2800
- 2.6 mi Continue onto Kingsley Rd
- ← 5.7 mi Turn left onto Dead Point Rd/NF-2820
- 5.9 mi Continue onto Punchbowl Rd
- ← 7.2 mi Turn left at Lost Lake Rd

LEG 4

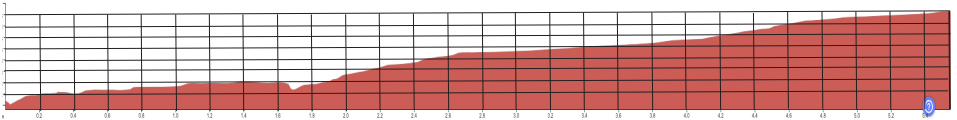
5.5 MI HARD



LEG DESCRIPTION:

EXCH 4 ADDRESS: 4943 BASELINE DR, MT HOOD, OR 97041

NOTES:



PARTICIPANT DIRECTIONS FROM EXCH 3 TO EXCH 4

- 0.2 mi Sharp right onto OR-281 S
- 5.5 mi Turn right onto Clear Creek Rd



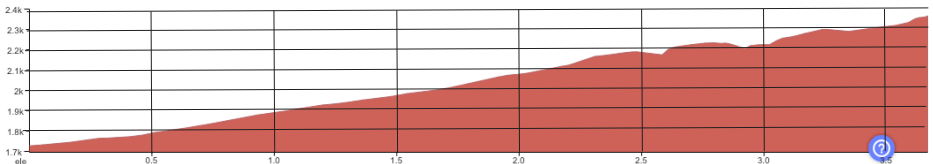
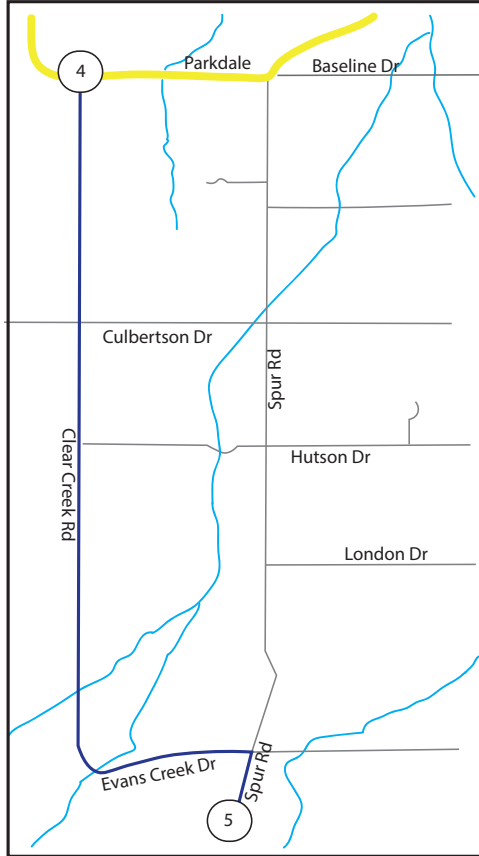
LEG 5

3.7 MI VERY HARD

LEG DESCRIPTION:

EXCH 5 ADDRESS: 8885 COOPER SPUR RD, MT HOOD, OR 97041

NOTES:



PARTICIPANT DIRECTIONS FROM EXCH 4 TO EXCH 5

- 2.8 mi Continue onto Evans Creek Dr
- 3.3 mi Turn right onto Cooper Spur Rd

LEG 6

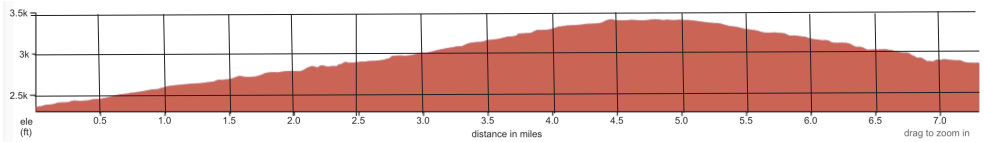
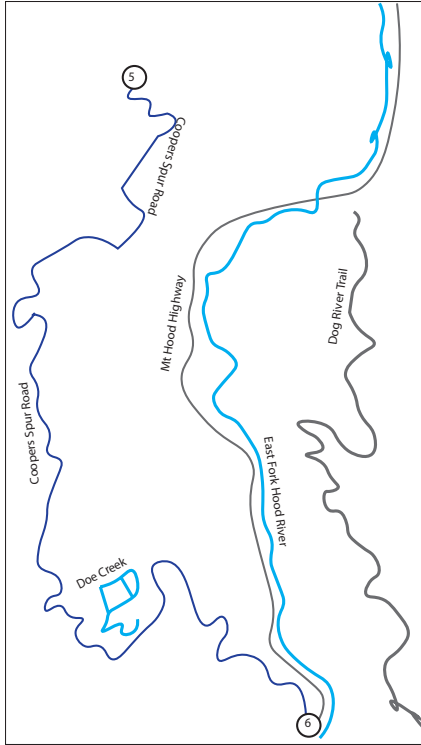
7.2 MI VERY HARD



LEG DESCRIPTION:

EXCH 6 GPS - 45.418782, -121.570540

NOTES:



PARTICIPANT DIRECTIONS FROM EXCH 5 TO EXCH 6

Start on Cooper Spur Rd

7.2 Continue on Cooper Spur Rd to Exch 6



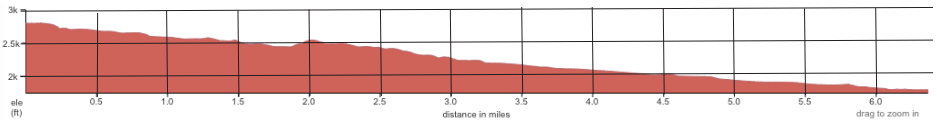
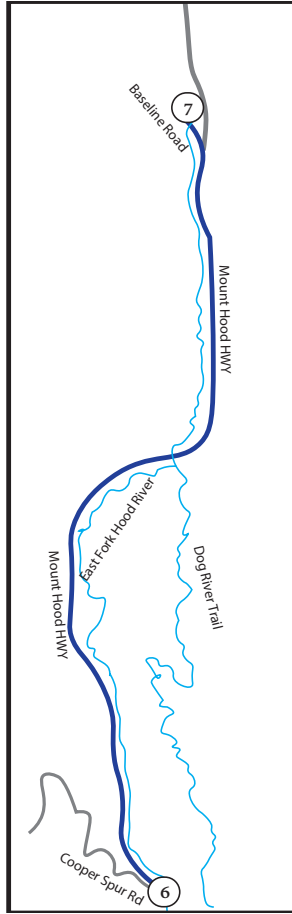
LEG 7

6.3 MI MODERATE

LEG DESCRIPTION:

EXCH 7 GPS: -45.497645, -121.562666

NOTES:



PARTICIPANT DIRECTIONS FROM EXCH 6 TO EXCH 7

Start on Mt Hood Highway

← 6.1 Turn left onto baseline Rd.

6.3 Continue to Exch 7

LEG 8

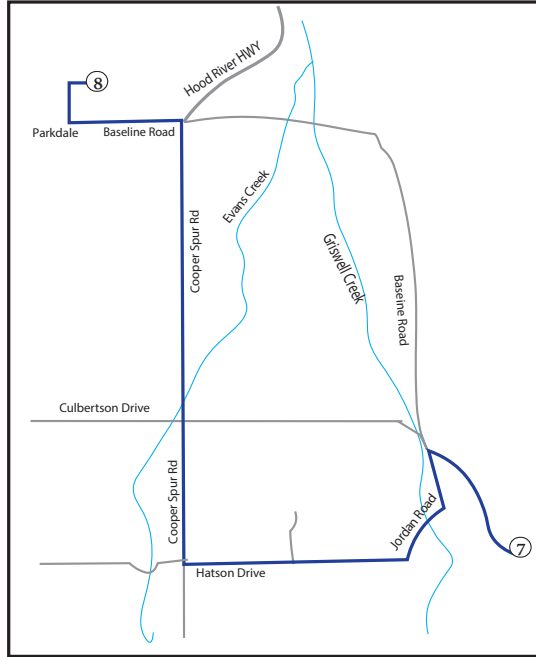
3.8 MI HARD



LEG DESCRIPTION:

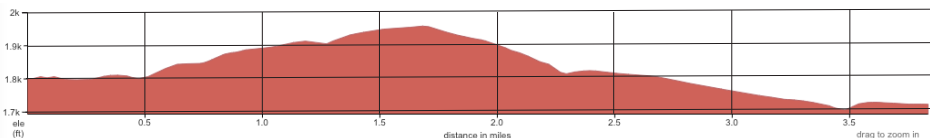
EXCH 8 ADDRESS: 4880 VAN NUYS DR, MT HOOD, OR 97041

NOTES:



PARTICIPANT DIRECTIONS FROM EXCH 7 TO EXCH 8

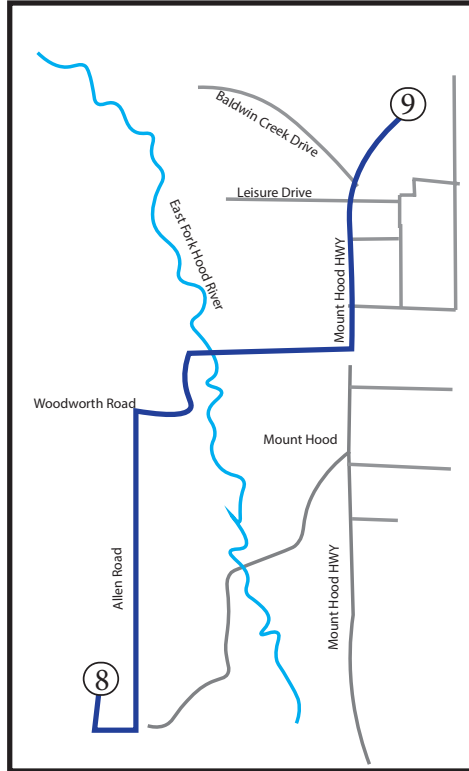
- ← 0.5 mi Sharp left onto Jordan Rd
- 0.9 mi Continue onto Hutson Dr
- 1.7 mi Turn right onto Cooper Spur Rd
- ← 3.2 mi Turn left onto OR-281 N
- 3.6 mi Turn right onto 4th Ave
- 3.8 mi Turn right onto Van Nuys Dr
- 3.8 mi Turn right onto 5th Ave to continue to Exchange 8



LEG DESCRIPTION:

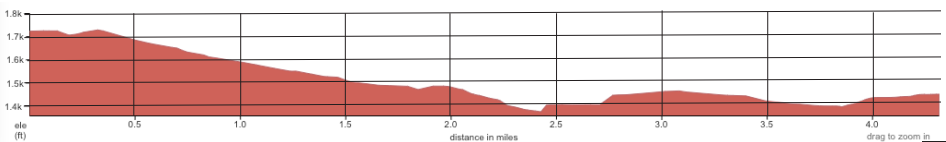
EXCH 9 ADDRESS: 5780 OR-35, MT HOOD, OR 97041

NOTES:



PARTICIPANT DIRECTIONS FROM EXCH 8 TO EXCH 9

- ← 0.1 mi Turn left onto OR-281 S/Baseline Dr
- ← 0.3 mi Turn left onto Allen Rd
- 1.8 mi Turn right onto Woodward Rd
- ← 3.1 mi Turn left onto OR-35 N
- 4.3 Continue to Exchange 9



LEG 10

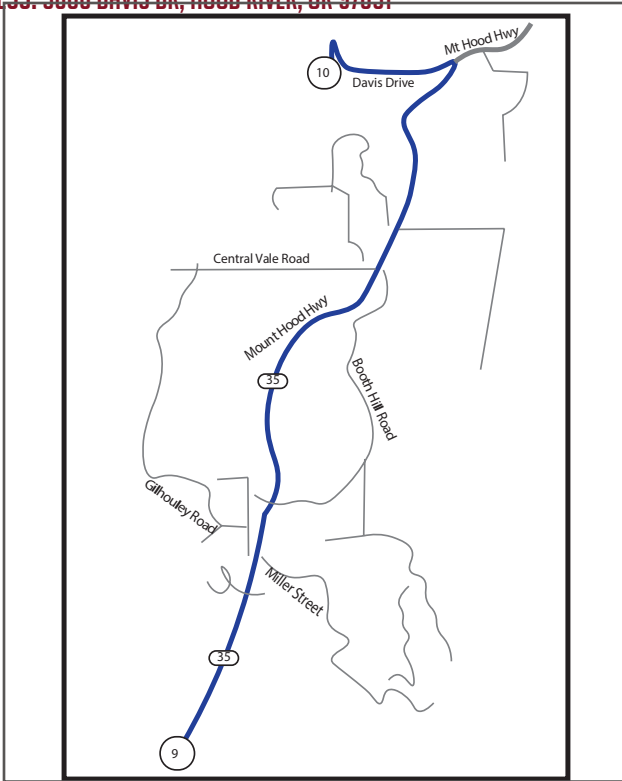
6.3 MI MODERATE



LEG DESCRIPTION:

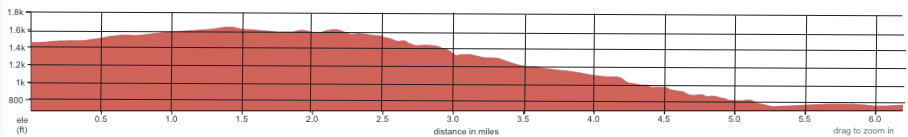
EXCH 10 ADDRESS: 3686 DAVIS DR, HOOD RIVER, OR 97031

NOTES:



PARTICIPANT DIRECTIONS FROM EXCH 9 TO EXCH 10

- ← 5.1 mi Turn left onto Davis Dr
- 5.9 mi Turn right onto Odell Hwy
- ← 6.0 mi Turn left onto Early Rd
- 6.2 mi Turn right onto Davis Dr
- 6.3 mi Continue to Exchange 10





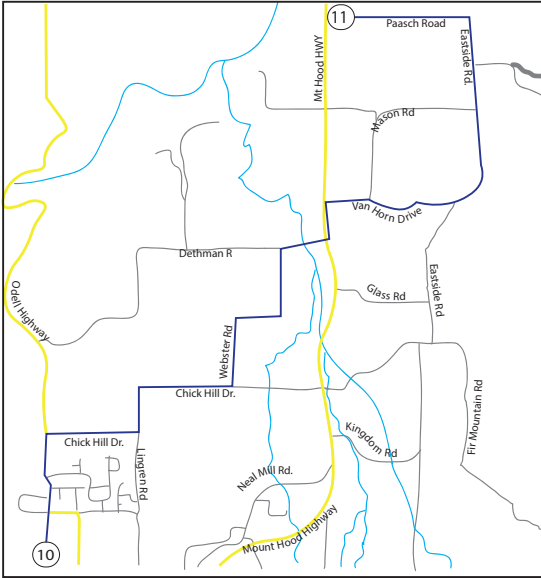
LEG 11

5.9 MI VERY HARD

LEG DESCRIPTION:

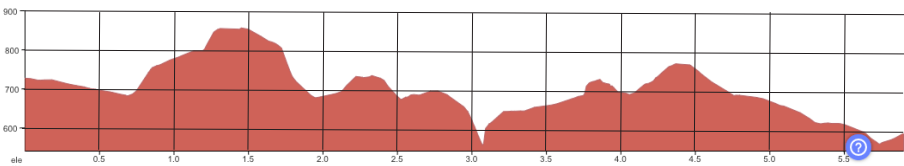
EXCH 11 ADDRESS:

NOTES:



PARTICIPANT DIRECTIONS FROM EXCH 10 TO 11

- 0.3 mi Continue onto Odell Hwy
- ← 0.7 mi Turn right onto Ehrck Hill Dr
- 1.2 mi Turn left to stay on Ehrck Hill Dr
- 1.9 mi Turn left onto Webster Rd
- ← 2.3 mi Turn right to stay on Webster Rd
- 2.9 mi Turn right onto Dethman Ridge Rd
- ← 3.2 mi Turn left onto OR-35 N
- 3.4 mi Turn right onto Van Horn Dr
- 4.1 mi Continue onto Eastside Rd
- ← 5.2 mi Turn left onto Paasch Dr
- 5.9 mi Turn right



LEG DESCRIPTION:

EXCHANGE 11 ADDRESS: E PORT MARINA DR, HOOD RIVER, OR 9703

NOTES:

PARTICIPANT DIRECTIONS FROM EXCH 11 TO FINISH

- ← 3.0 mi Slight left onto US-30 W/E State St
- 3.4 mi Turn right onto Front St
- ← 3.4 mi Front St turns slightly left and becomes Oak St
- 3.5 mi Turn right onto 2nd St
- 3.7 mi Turn right onto Slough Trail
- 3.9 mi Take the pedestrian overpass
- ← 4.0 mi Turn left onto E Port Marina Dr
- 4.2 mi Continue to FINISH!

